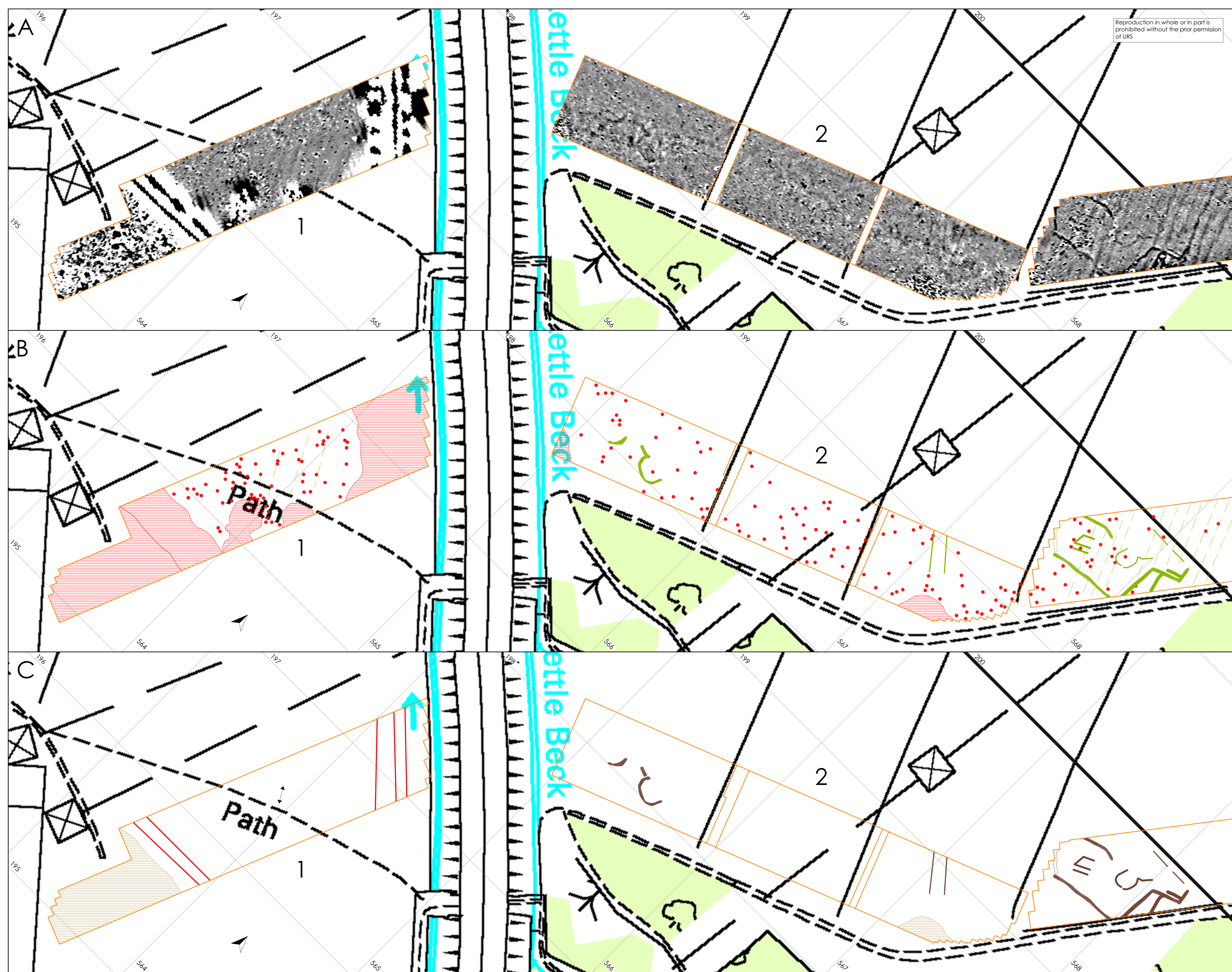
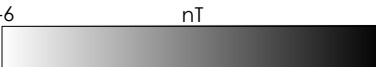


Reproduction in whole or in part is prohibited without the prior permission of URS



A - geophysical survey

magnetic survey



B - geophysical interpretation

dipolar magnetic anomaly

positive magnetic anomaly

negative magnetic anomaly

C - archaeological interpretation

soil-filled feature

service pipe/cable

former ploughing

disturbed area

0 50m
scale 1:1000 for A1 plot

ARCHAEOLOGICAL
SERVICES
DURHAM UNIVERSITY

for
URS

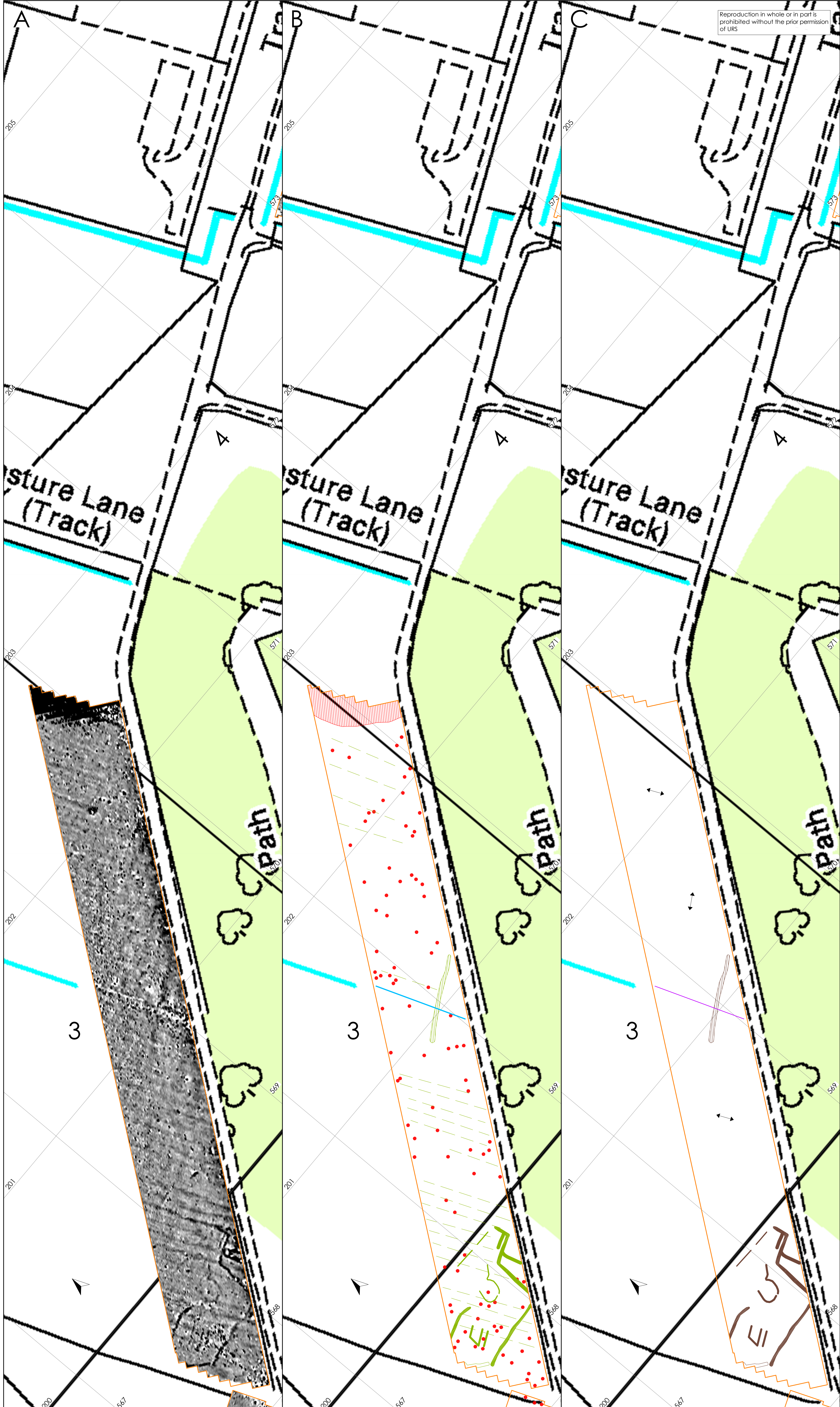
on behalf of

FOREWIND

Dogger Bank Teesside Offshore Wind Farm
Onshore geophysical surveys
Projects A&B and C&D

report 3144

Figure 3: Areas 1 & 2 geophysical survey
and interpretation



A - geophysical survey

magnetic survey

6 nT 8

B - geophysical interpretation

dipolar magnetic anomaly

positive magnetic anomaly

negative magnetic anomaly

C - archaeological interpretation

soil-filled feature

former ploughing

land drain

0 50m
scale 1:1000 for A1 plot

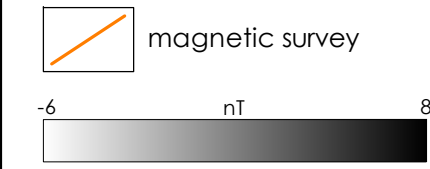
ARCHAEOLOGICAL SERVICES
DURHAM UNIVERSITY

for
URS
on behalf of
FOREWIND

Dogger Bank Teesside Offshore Wind Farm
Onshore geophysical surveys
Projects A&B and C&D

report 3144

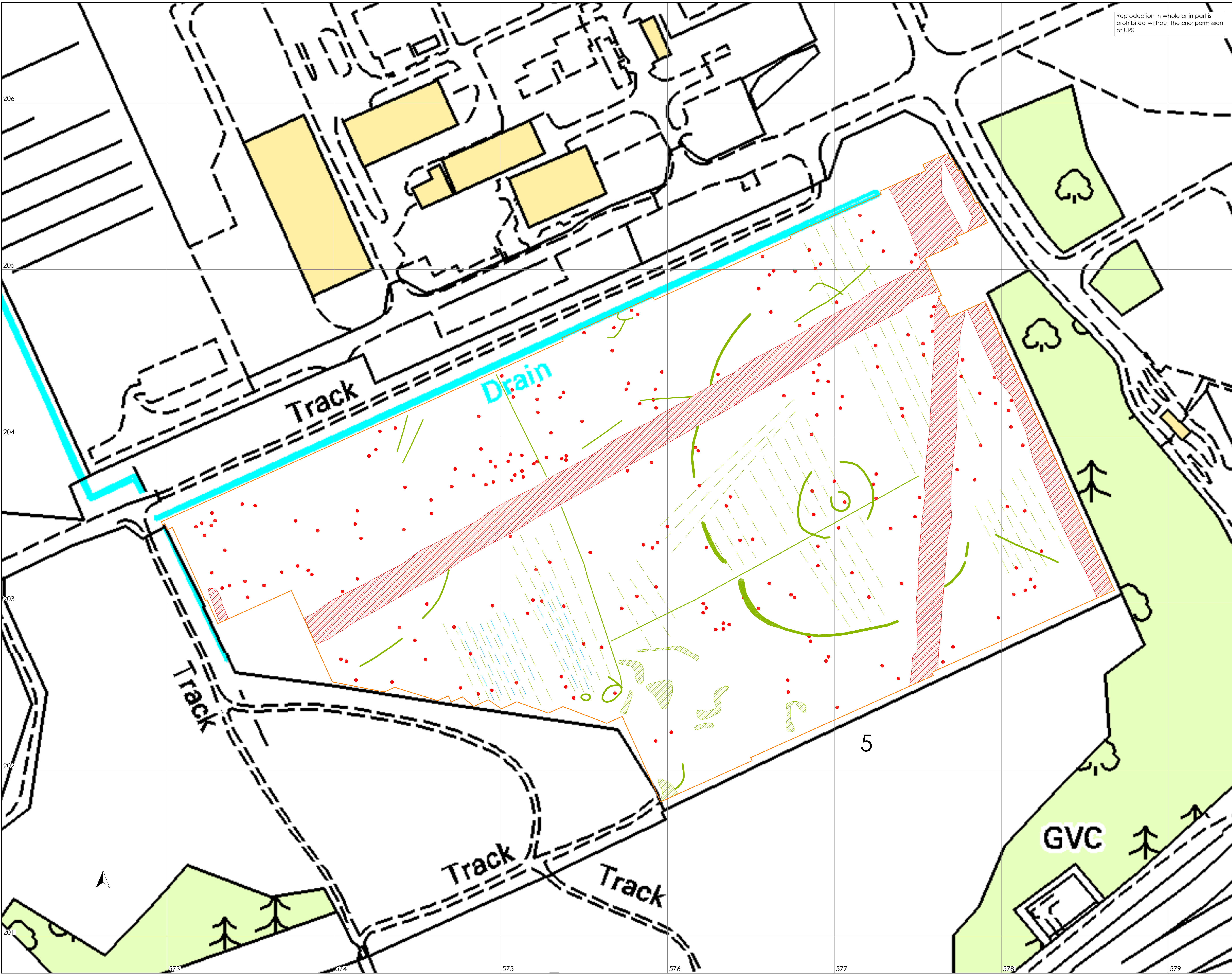
Figure 4: Area 3 geophysical survey and interpretation



ARCHAEOLOGICAL
SERVICES
DURHAM UNIVERSITY

for
URS
on behalf of
FOREWIND

Dogger Bank Teesside Offshore Wind Farm
Onshore geophysical surveys
Projects A&B and C&D
report 3144
Figure 5: Area 5 geophysical survey



- magnetic survey
- dipolar magnetic anomaly
- positive magnetic anomaly
- negative magnetic anomaly

0 50m
scale 1:1000 for A1 plot

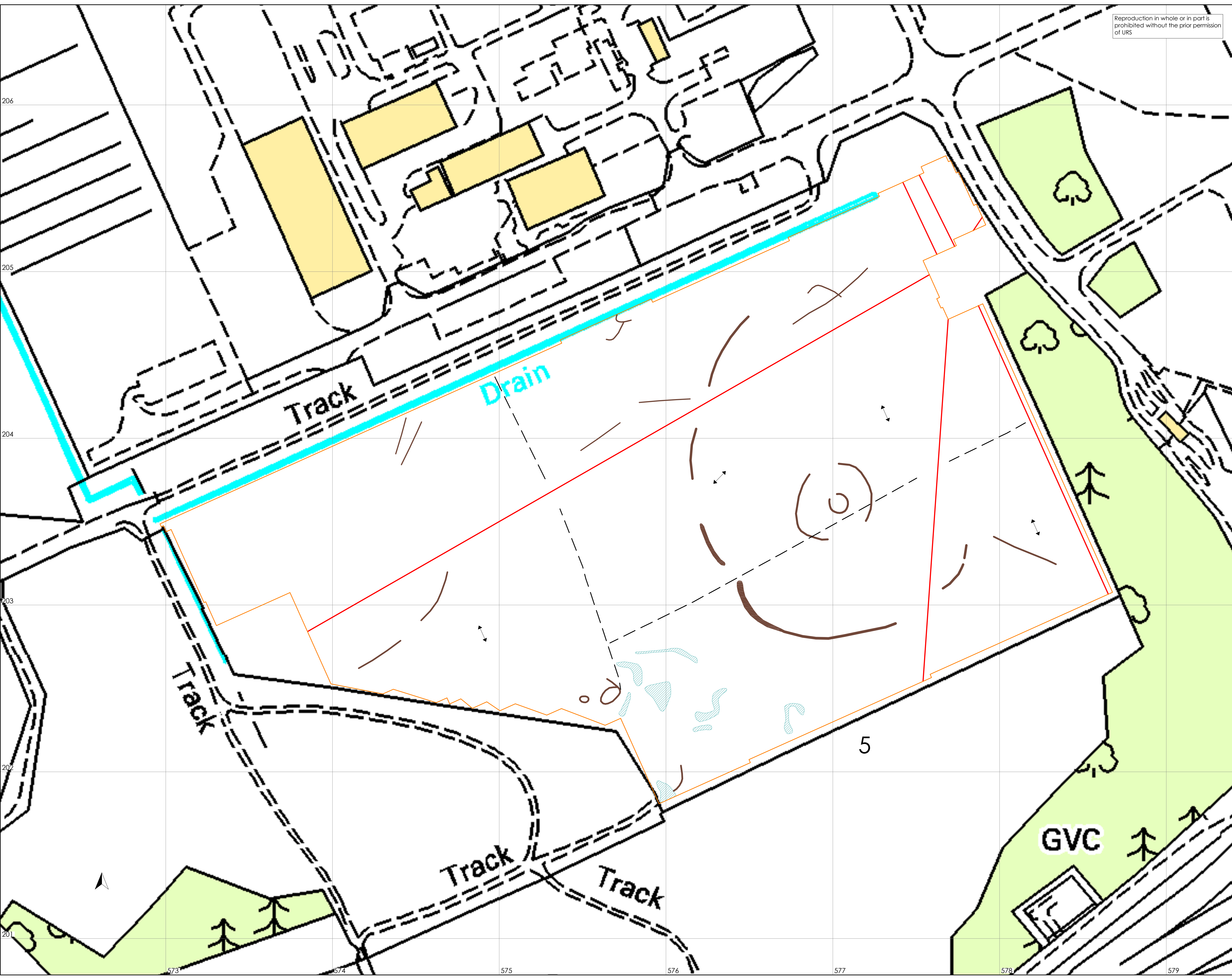
ARCHAEOLOGICAL
SERVICES
DURHAM UNIVERSITY

for
URS
on behalf of
FOREWIND

Dogger Bank Teesside Offshore Wind Farm
Onshore geophysical surveys
Projects A&B and C&D

report 3144

Figure 6: Area 5 geophysical interpretation



- magnetic survey
- soil-filled feature
- geological feature
- service pipe
- former ploughing
- track / former field boundary

0 50m
scale 1:1000 for A1 plot

ARCHAEOLOGICAL
SERVICES
DURHAM UNIVERSITY

for
URS
on behalf of
FOREWIND

Dogger Bank Teesside Offshore Wind Farm
Onshore geophysical surveys
Projects A&B and C&D
report 3144
Figure 7: Area 5 archaeological
interpretation